

FIGURE A. MAP SHOWING NET RESERVOIR THICKNESS OF ROWE SANDSTONE

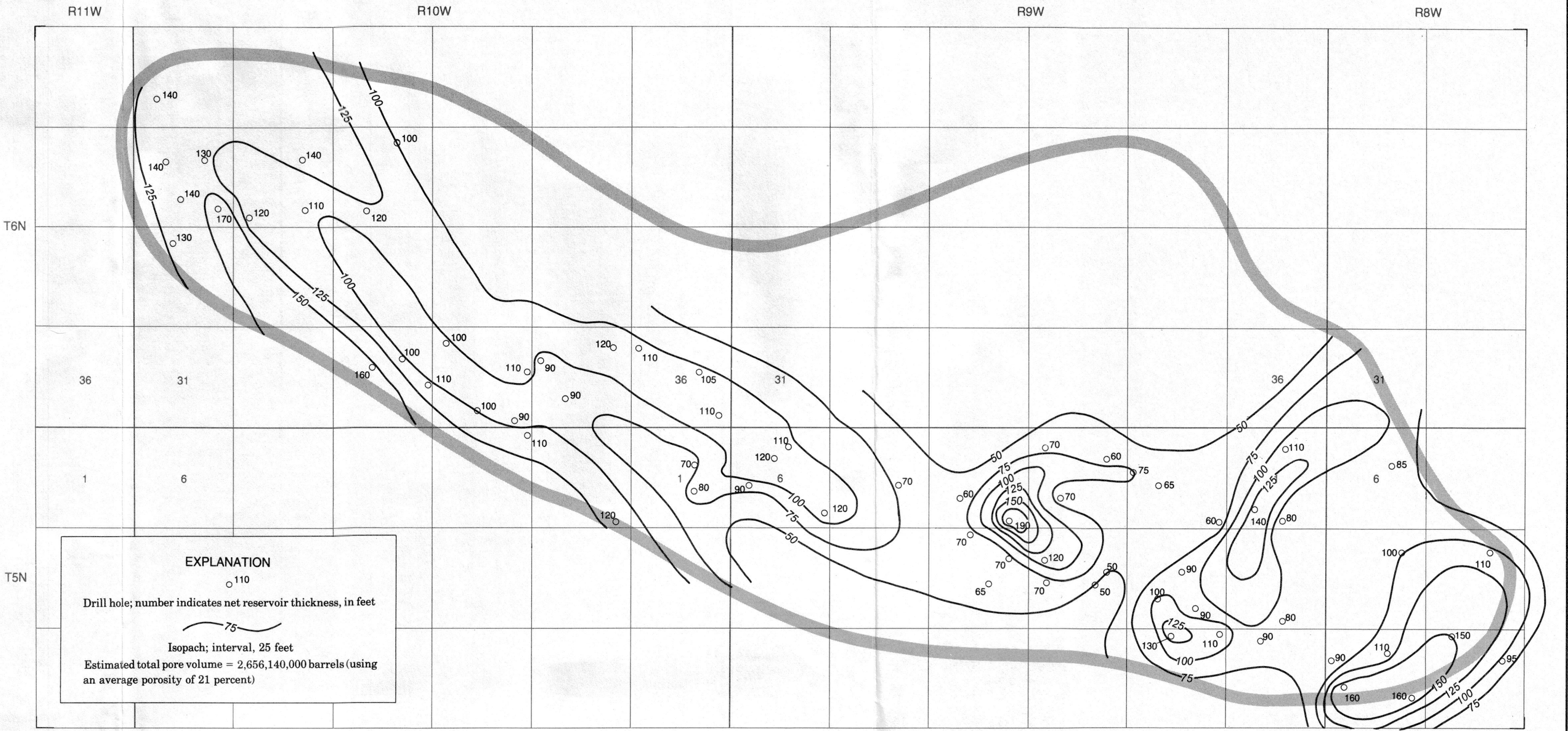


FIGURE B. MAP SHOWING NET RESERVOIR THICKNESS OF NILES SANDSTONE

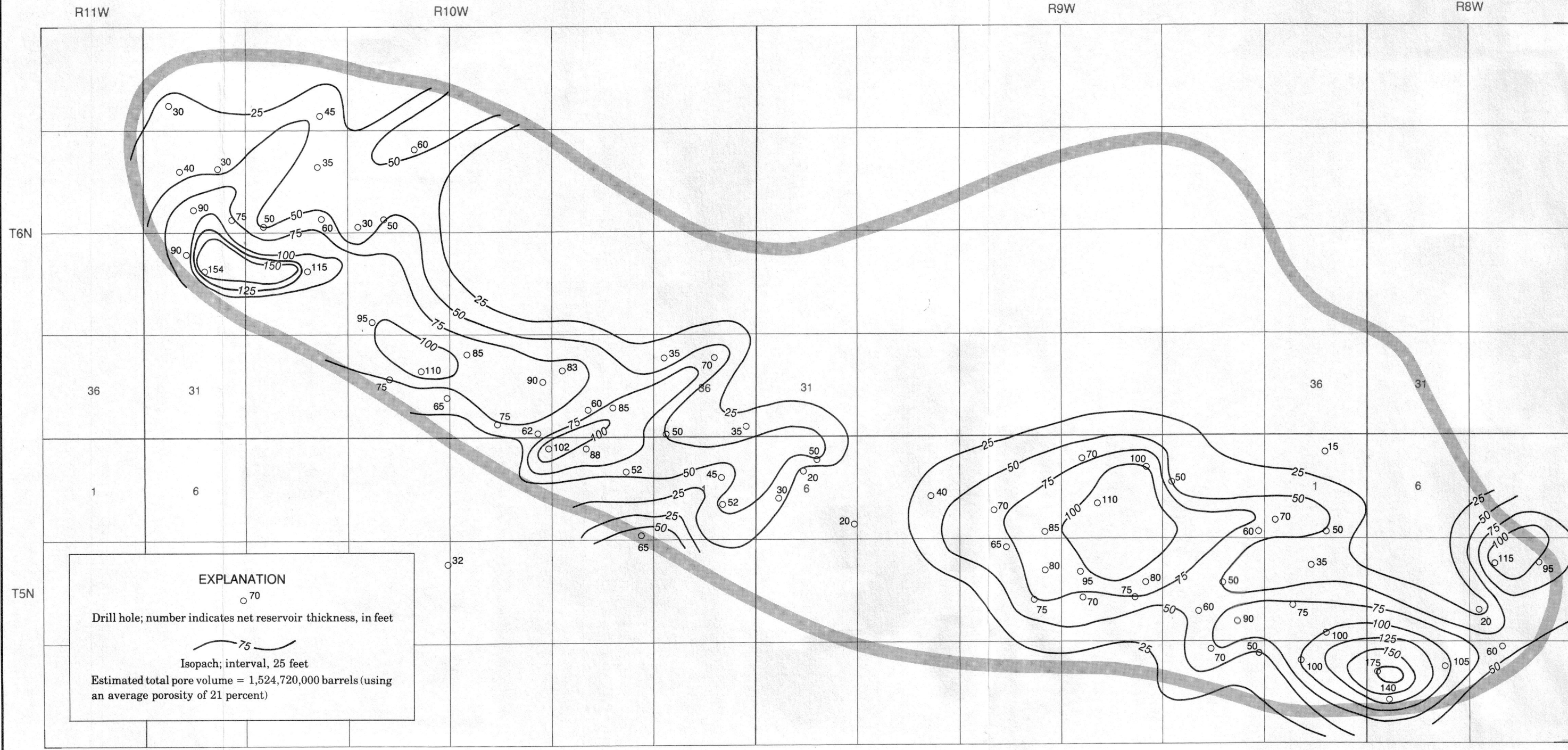


FIGURE C. MAP SHOWING NET RESERVOIR THICKNESS OF WADE SANDSTONE

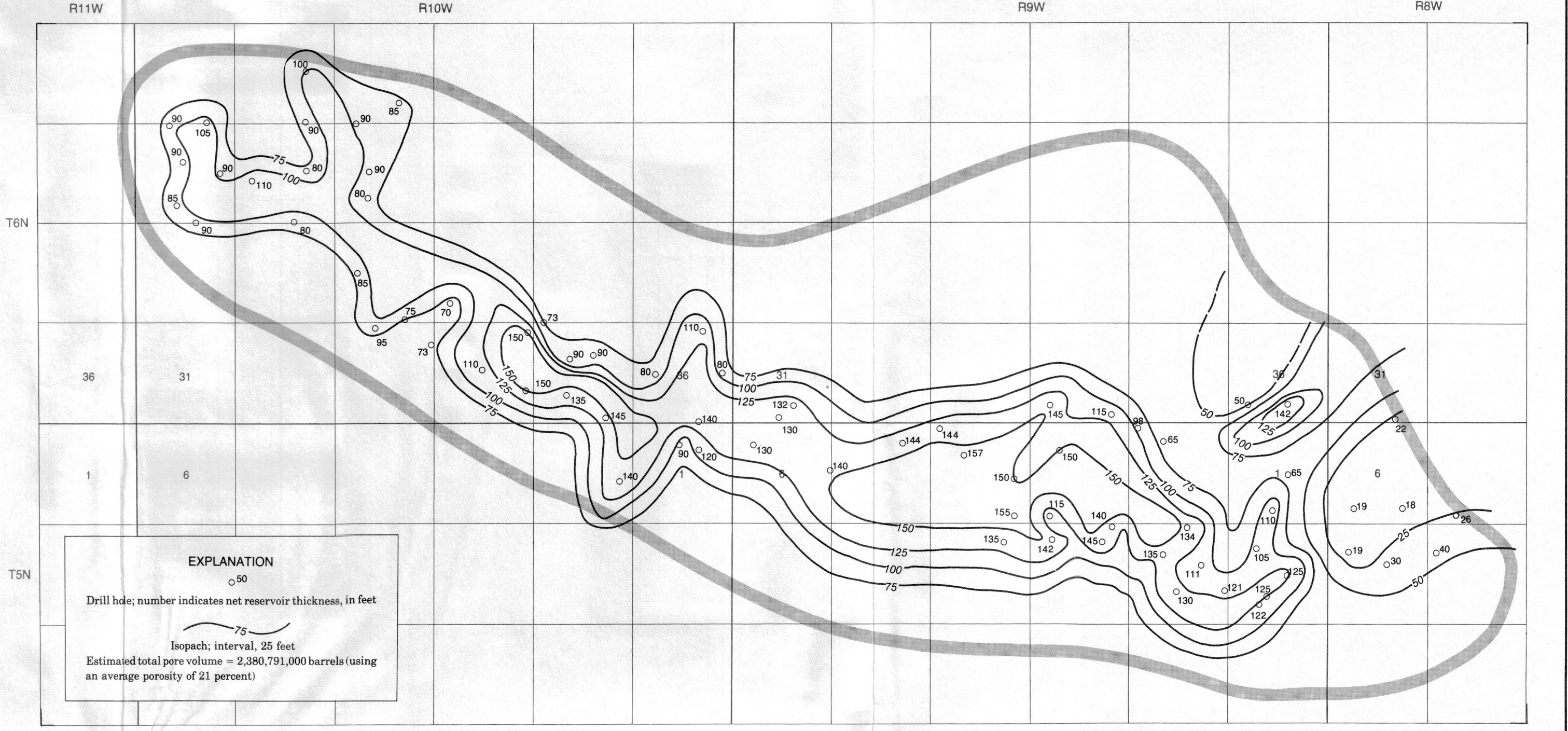


FIGURE D. MAP SHOWING NET RESERVOIR THICKNESS OF MARCHAND SANDSTONE

MAPS SHOWING NET RESERVOIR THICKNESS OF ROWE, NILES, WADE AND MARCHAND SANDSTONES (PENNSYLVANIAN), CEMENT FIELD, CADDO AND GRADY COUNTIES, OKLAHOMA

